



Oxford Cambridge and RSA

Tuesday 17 May 2022 – Afternoon

AS Level Geography

H081/01 Landscape and place

Resource Booklet

Time allowed: 1 hour 30 minutes



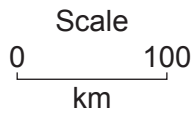
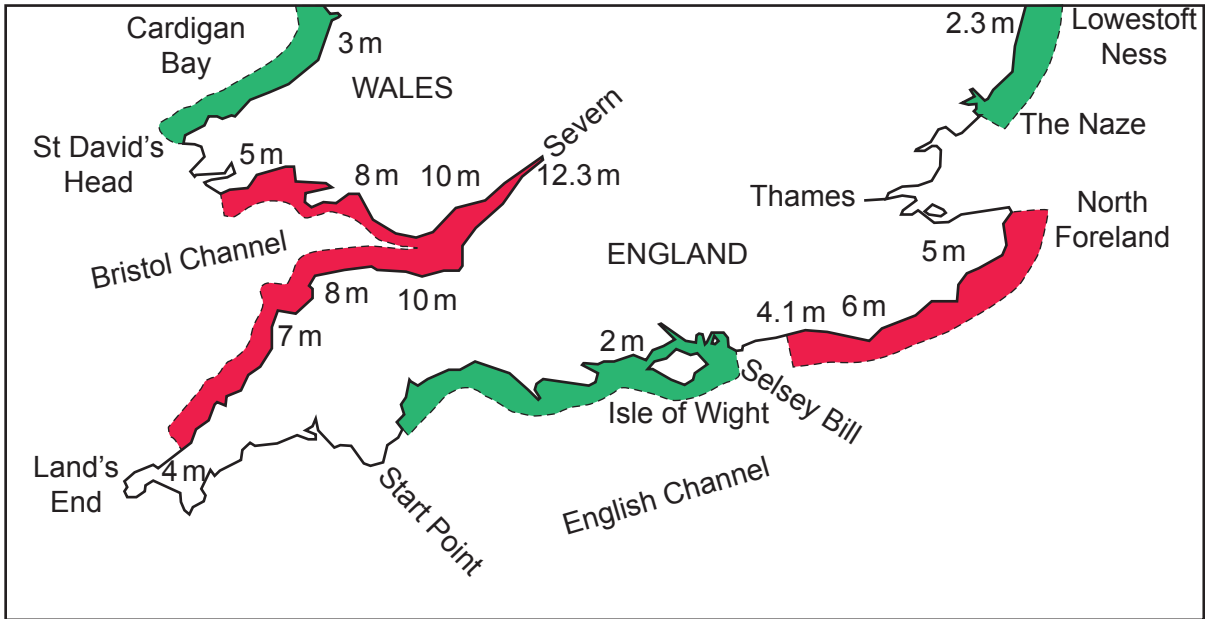
INSTRUCTIONS

- Do **not** send this Resource Booklet for marking. Keep it in the centre or recycle it.

INFORMATION

- This document has **12** pages.

Fig. 1 – Average tidal range at the coast of southern England and Wales



Key

Stretches of coastline with:	
	3 m or less tidal range
	>4 m tidal range

Fig. 2 – Contour map of a glaciated landscape in the North West Highlands, Scotland

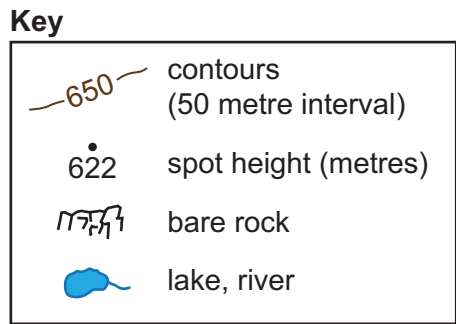
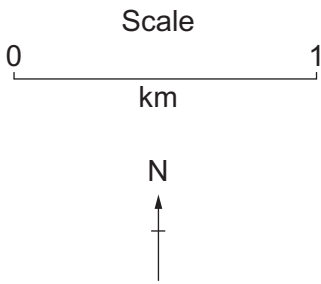
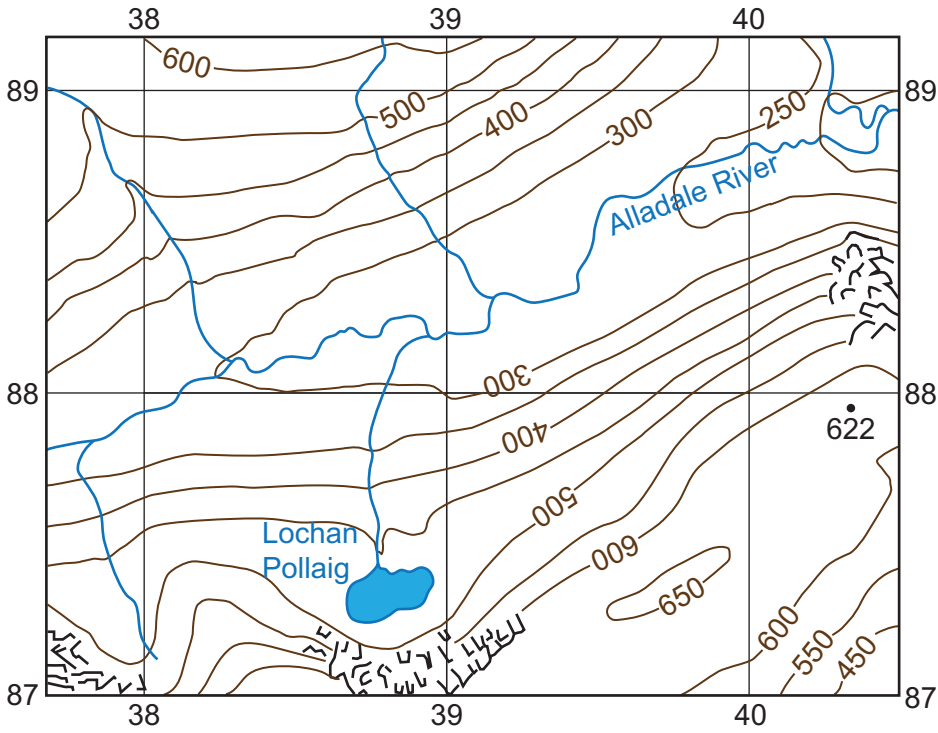
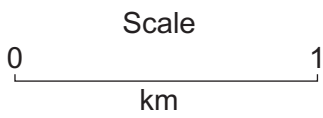
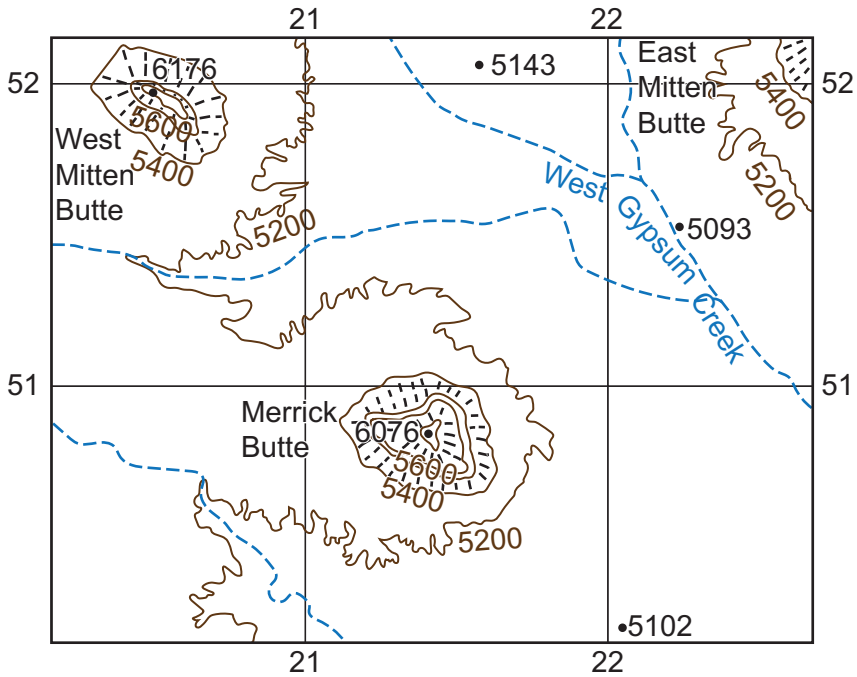


Fig. 3 – Contour map of a dryland landscape in Arizona, USA



Key

	contours (200 feet interval)
	spot height (feet)
	loose rocks
	ephemeral and seasonal streams/rivers

Fig. 4A – Selected players involved in a social housing development in Norwich

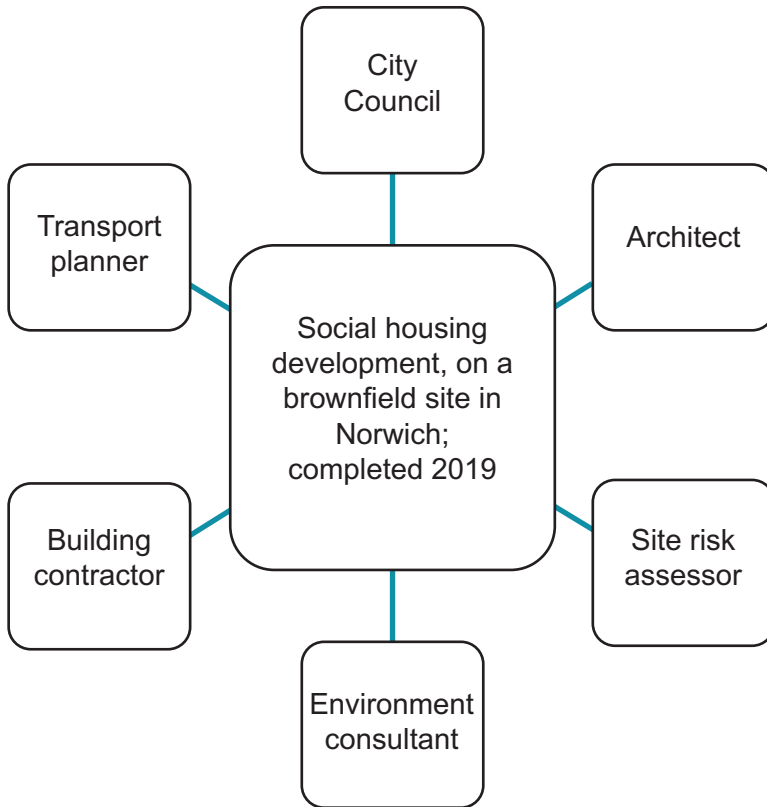
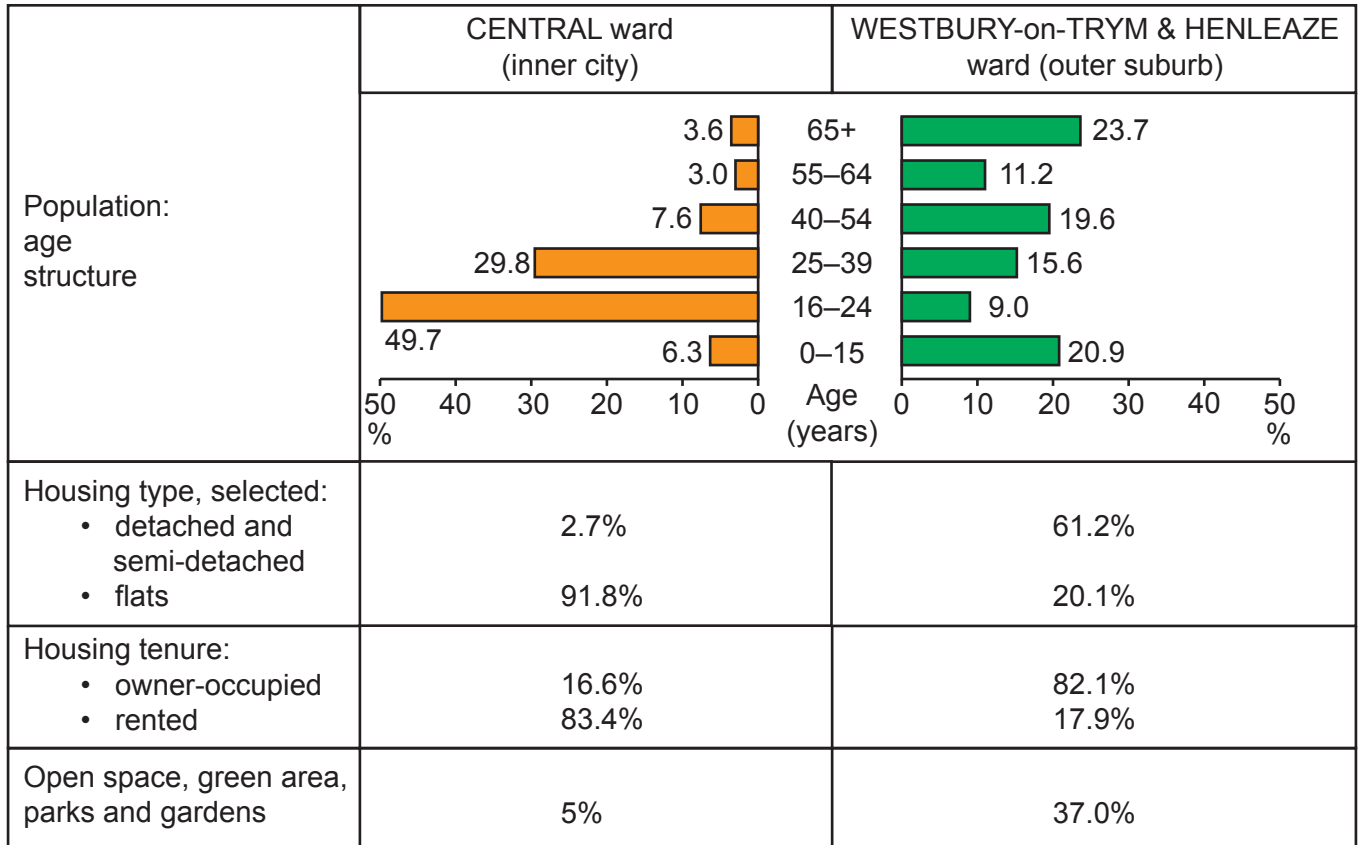


Fig. 4B – Place profiles for two wards in Bristol, 2019



BLANK PAGE

Turn over for Fig. 5

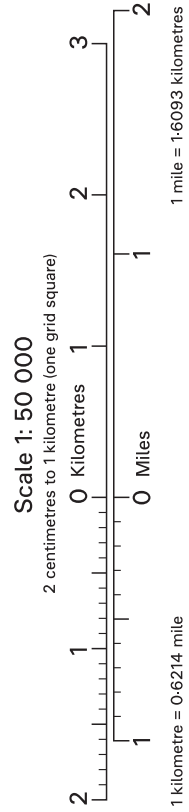


1:50 000 Scale
Landranger Series
Extract No 2370/120

Four colours should appear above; if not then please return to the invigilator.



Fig. 5 – OS 1:50 000 map extract of part of Nottinghamshire



Scale 1: 50 000

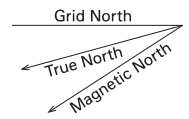
2 centimetres to 1 kilometre (one grid square)

0 Kilometres 1 2 3

0 Miles 1 2

1 kilometre = 0.6214 mile

1 mile = 1:6093 kilometres



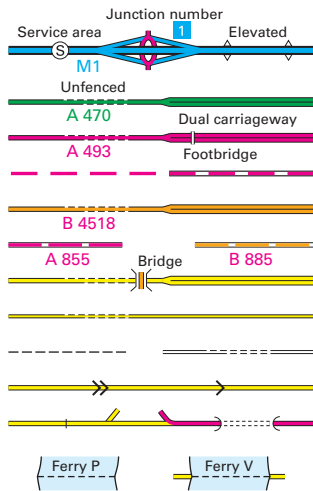
Diagrammatic only

Extract produced by Ordnance Survey Limited 2020.

© Crown copyright 2016. All rights reserved.

Ordnance Survey, OS, OS logos and Landranger are registered trade marks of Ordnance Survey Limited, Britain's mapping agency. Reproduction in whole or in part by any means is prohibited without the prior written permission of Ordnance Survey Limited. For educational use only.

ROADS AND PATHS



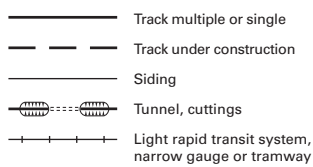
Not necessarily rights of way

- Motorway (dual carriageway)
- Primary Route (recommended through route)
- Main road
- Road under construction
- Secondary road
- Narrow road with passing places
- Road generally more than 4m wide
- Road generally less than 4m wide
- Path / Other road, drive or track
- Gradient: steeper than 20% (1 in 5), 14% to 20% (1 in 7 to 1 in 5)
- Gates, Road tunnel
- Ferry (passenger), Ferry (vehicle)

TOURIST INFORMATION

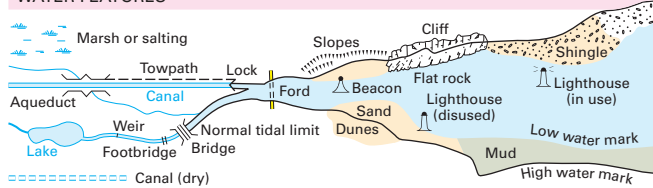
- Camp site / caravan site
- Garden
- Golf course or links
- Information centre (all year / seasonal)
- Nature reserve
- Parking, Park and ride (all year / seasonal)
- Picnic site
- Recreation / leisure / sports centre
- Selected places of tourist interest
- Telephone, public / roadside assistance
- Viewpoint
- Visitor centre
- Walks / Trails
- World Heritage site or area
- Youth hostel

RAILWAYS



- Bridges, footbridge
- Level crossing
- Viaduct, embankment
- Station, (a) principal
- Light rapid transit system station

WATER FEATURES



HEIGHTS

- Contours are at 10 metres vertical interval
- Heights are to the nearest metre above mean sea level

Where two heights are shown the first height is to the base of the triangulation pillar and the second (in brackets) to the highest natural point of the hill

ROCK FEATURES



PUBLIC RIGHTS OF WAY

- Footpath
- Bridleway
- Restricted byway
- Byway open to all traffic

The symbols show the defined route so far as the scale of mapping will allow.

The representation on this map of any other road, track or path is no evidence of the existence of a right of way. Not shown on maps of Scotland

Danger Area Firing and Test Ranges in the area. Danger! Observe warning notices.

OTHER PUBLIC ACCESS

- Other route with public access (not normally shown in urban areas). Alignments are based on the best information available. These routes are not shown on maps of Scotland.
- On-road cycle route
- Traffic-free cycle route
- National Cycle Network number
- Regional Cycle Network number
- National Trail, European Long Distance Path, Long Distance Route, selected Recreational Routes

BOUNDARIES

- National
- District
- County, Unitary Authority, Metropolitan District or London Borough
- National Park

HISTORICAL FEATURES

- Site of antiquity
- Battlefield (with date)
- Visible earthwork
- Roman
- Non-Roman

LAND FEATURES

- Electricity transmission line (pylons shown at standard spacing)
- Pipe line (arrow indicates direction of flow)
- ruin
- Buildings
- Important building (selected)
- Bus or coach station
- Current or former place of worship (with tower, with spire, minaret or dome)
- Place of worship
- Glass structure
- Heliport
- Triangulation pillar
- Mast
- Wind pump, wind turbine
- Windmill with or without sails
- Graticule intersection at 5' intervals
- Cutting, embankment
- Landfill site or slag/spoil heap
- Coniferous wood
- Non-coniferous wood
- Mixed wood
- Orchard
- Park or ornamental ground
- Forestry Commission land
- National Trust (always open / limited access, observe local signs)
- National Trust for Scotland (always open / limited access, observe local signs)

ABBREVIATIONS

- Br Bridge
- Cemy Cemetery
- CG Cattle grid
- CH Clubhouse
- Fm Farm
- Ho House
- MP Milepost
- MS Milestone
- Mus Museum
- P Post office
- PC Public convenience (in rural areas)
- PH Public house
- Sch School
- TH Town Hall, Guildhall or equivalent

OCR

Oxford Cambridge and RSA

Copyright Information

OCR is committed to seeking permission to reproduce all third-party content that it uses in its assessment materials. OCR has attempted to identify and contact all copyright holders whose work is used in this paper. To avoid the issue of disclosure of answer-related information to candidates, all copyright acknowledgements are reproduced in the OCR Copyright Acknowledgements Booklet. This is produced for each series of examinations and is freely available to download from our public website (www.ocr.org.uk) after the live examination series. If OCR has unwittingly failed to correctly acknowledge or clear any third-party content in this assessment material, OCR will be happy to correct its mistake at the earliest possible opportunity.

For queries or further information please contact The OCR Copyright Team, The Triangle Building, Shaftesbury Road, Cambridge CB2 8EA.

OCR is part of Cambridge University Press & Assessment, which is itself a department of the University of Cambridge.

© OCR 2022

H081/01/RB Jun22